



**LEGEND**

- 75 ocean depth in meters
- 90** elevation above sea level in meters
- HH exposed rocks
-  coral
-  highest points above sea level


 1 nautical mile

Image by Byron Inouye

**Fig. 7.41.** Modified nautical chart of the Maug Islands.